FOR SALE 56.26 ACRES

COLDWELL BANKER COMMERCIAL

NW Corner IL 394 & RT 30, Ford Heights, IL 60411
Approximately 1588 E 13th Street Ford Heights, IL 60411

Property Highlights

- NW Corner of IL 394 & US RT 30 / Lincoln Highway
- 56+ acres w 2,000+ frontage on IL 394
- No Wet Lands
- Ford Heights will RE ZONE to M-2 INDUSTRIAL
- POSSIBLE USES : Truck Terminal, Trailer Parking,
- Container Storage, Manufacturing, Marijuana grow site.
- Taxes 2021 payable 2022 $3,570.00
- Site is just minutes South of I-80/ 94
- Sewer Available City Water Available or Well Water
- Great proximity to Chicago and Intermodals
- **Price: $1,800,000.00 / $31,994.00 per acres / $0.73 sf**

2,450,685 sf of Land

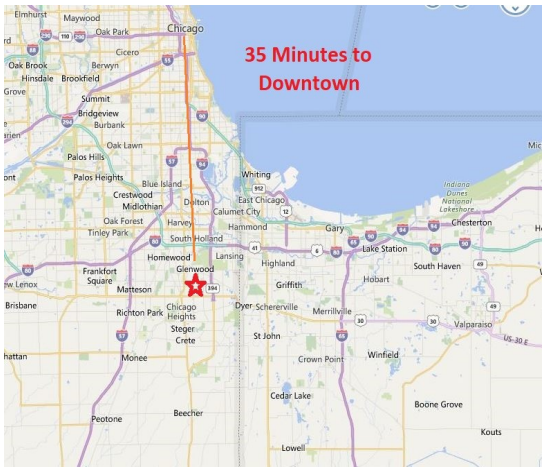

Mayor of Ford Heights supports a Class 8 Tax Incentive and a TIF

CONTACT

Ken Peach
708-764-2890 Cell // 781-547-8014 eFax
Ken.peach@aol.com

Coldwell Banker Commercial NRT
20 E Route 30
Schererville, IN 46375

CBCOMMERCIAL

The broker has NOT undertaken an independent investigation to verify the accuracy or completeness of the information herein, except as required by law or regulation. The information contained herein has been provided to the Broker by the Owner or has been obtained from other third party sources deemed to be reliable. Prior to entering into a contract, Purchaser is strongly encouraged

FOR SALE 56.26 ACRES

COLDWELL BANKER COMMERCIAL

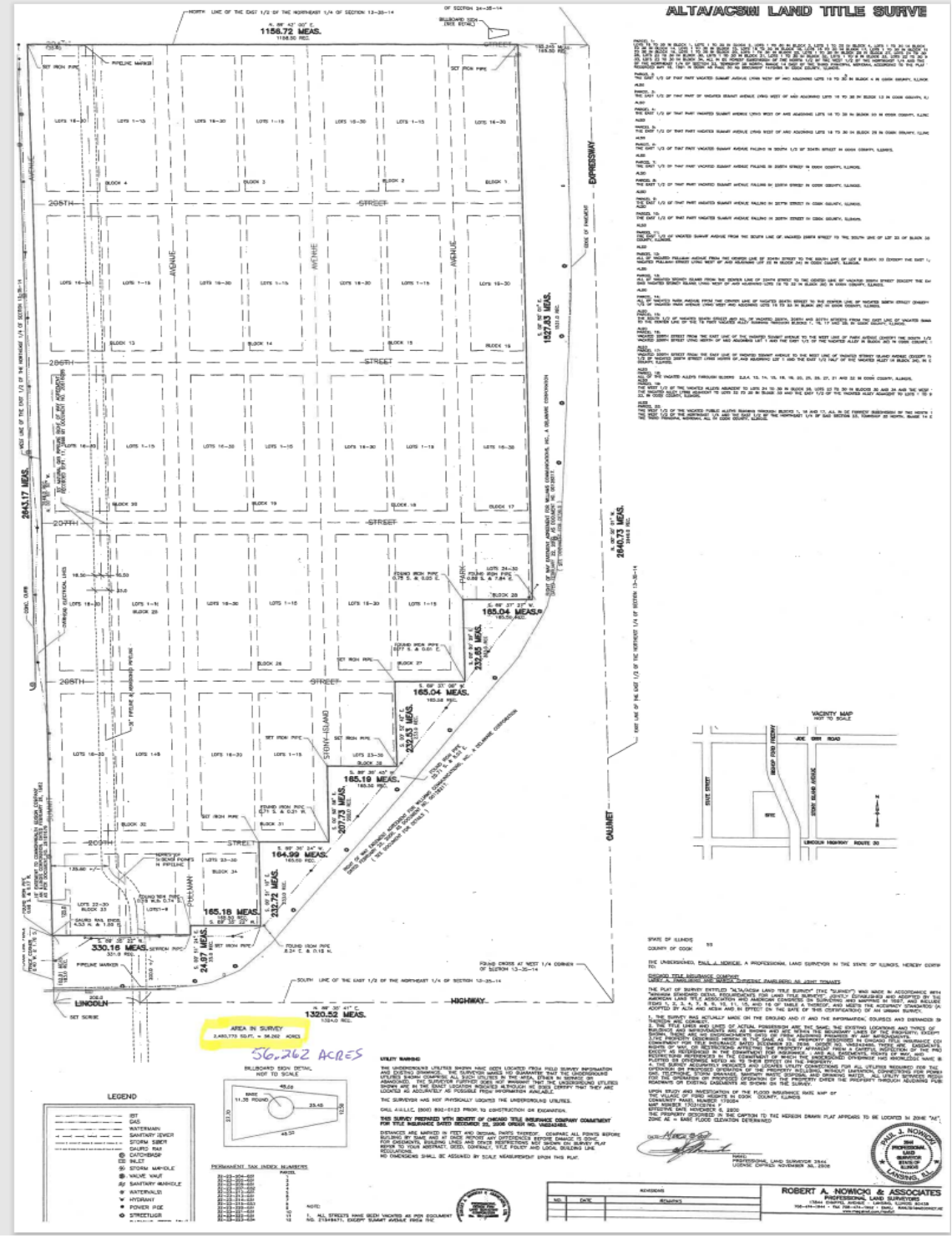

CBCOMMERCIAL

The broker has NOT undertaken an independent investigation to verify the accuracy or completeness of the information herein, except as required by law or regulation. The information contained herein has been provided to the Broker by the Owner or has been obtained from other third party sources deemed to be reliable. Prior to entering into a contract, Purchaser is strongly encouraged

FOR SALE 56.26 ACRES

COLDWELL BANKER COMMERCIAL

U.S. Fish and Wildlife Service
National Wetlands Inventory

56 Acres NW RT 30 & IL 394

January 16, 2023

Wetlands

- Estuarine and Marine Deepwater
- Estuarine and Marine Wetland
- Freshwater Emergent Wetland
- Freshwater Forested/Shrub Wetland
- Freshwater Pond
- Lake
- Other
- Riverine

This map is for general reference only. The US Fish and Wildlife Service is not responsible for the accuracy or currentness of the base data shown on this map. All wetlands related data should be used in accordance with the layer metadata found on the Wetlands Mapper web site.

National Wetlands Inventory (NWI)
This page was produced by the NWI mapper

National Flood Hazard Layer FIRMette

FEMA

87°35'8"W 41°30'48"N

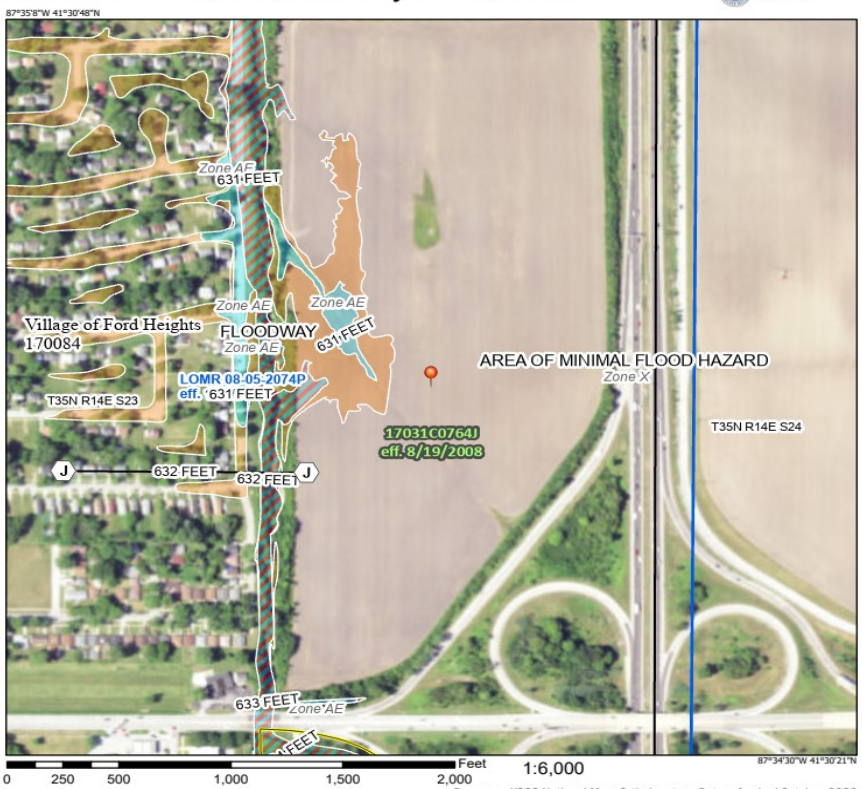

Basemap: USGS National Map: Orthoimagery: Data refreshed October, 2020

Legend

SEE FIS REPORT FOR DETAILED LEGEND AND INDEX MAP FOR FIRM PANEL LAYOUT

SPECIAL FLOOD HAZARD AREAS
- Without Base Flood Elevation (BFE) Zone A, V, A99
- With BFE or Depth Zone AE, AO, AH, VE, AR
- Regulatory Floodway

OTHER AREAS OF FLOOD HAZARD
- 0.2% Annual Chance Flood Hazard, Areas of 1% annual chance flood with average depth less than one foot or with drainage areas of less than one square mile Zone X
- Future Conditions 1% Annual Chance Flood Hazard Zone X
- Area with Reduced Flood Risk due to Levee. See Notes. Zone X
- Area with Flood Risk due to Levee Zone D

OTHER AREAS
- NO SCREEN Area of Minimal Flood Hazard Zone X
- Effective LOMRs
- Area of Undetermined Flood Hazard Zone D

GENERAL STRUCTURES
- Channel, Culvert, or Storm Sewer
- Levee, Dike, or Floodwall

OTHER FEATURES
- 20.2 / 17.5 Cross Sections with 1% Annual Chance Water Surface Elevation
- Coastal Transect
- 513 Base Flood Elevation Line (BFE)
- Limit of Study
- Jurisdiction Boundary
- Coastal Transect Baseline
- Profile Baseline
- Hydrographic Feature

MAP PANELS
- Digital Data Available
- No Digital Data Available
- Unmapped

N

The pin displayed on the map is an approximate point selected by the user and does not represent an authoritative property location.

This map complies with FEMA's standards for the use of digital flood maps if it is not void as described below. The basemap shown complies with FEMA's basemap accuracy standards

The flood hazard information is derived directly from the authoritative NFHL web services provided by FEMA. This map was exported on 12/6/2022 at 11:44 AM and does not reflect changes or amendments subsequent to this date and time. The NFHL and effective information may change or become superseded by new data over time.

This map image is void if the one or more of the following map elements do not appear: basemap imagery, flood zone labels, legend, scale bar, map creation date, community identifiers, FIRM panel number, and FIRM effective date. Map images for unmapped and unmodernized areas cannot be used for regulatory purposes.

CBCOMMERCIAL

The broker has NOT undertaken an independent investigation to verify the accuracy or completeness of the information herein, except as required by law or regulation. The information contained herein has been provided to the Broker by the Owner or has been obtained from other third party sources deemed to be reliable. Prior to entering into a contract, Purchaser is strongly encouraged

FOR SALE 56.26 ACRES

COLDWELL BANKER COMMERCIAL

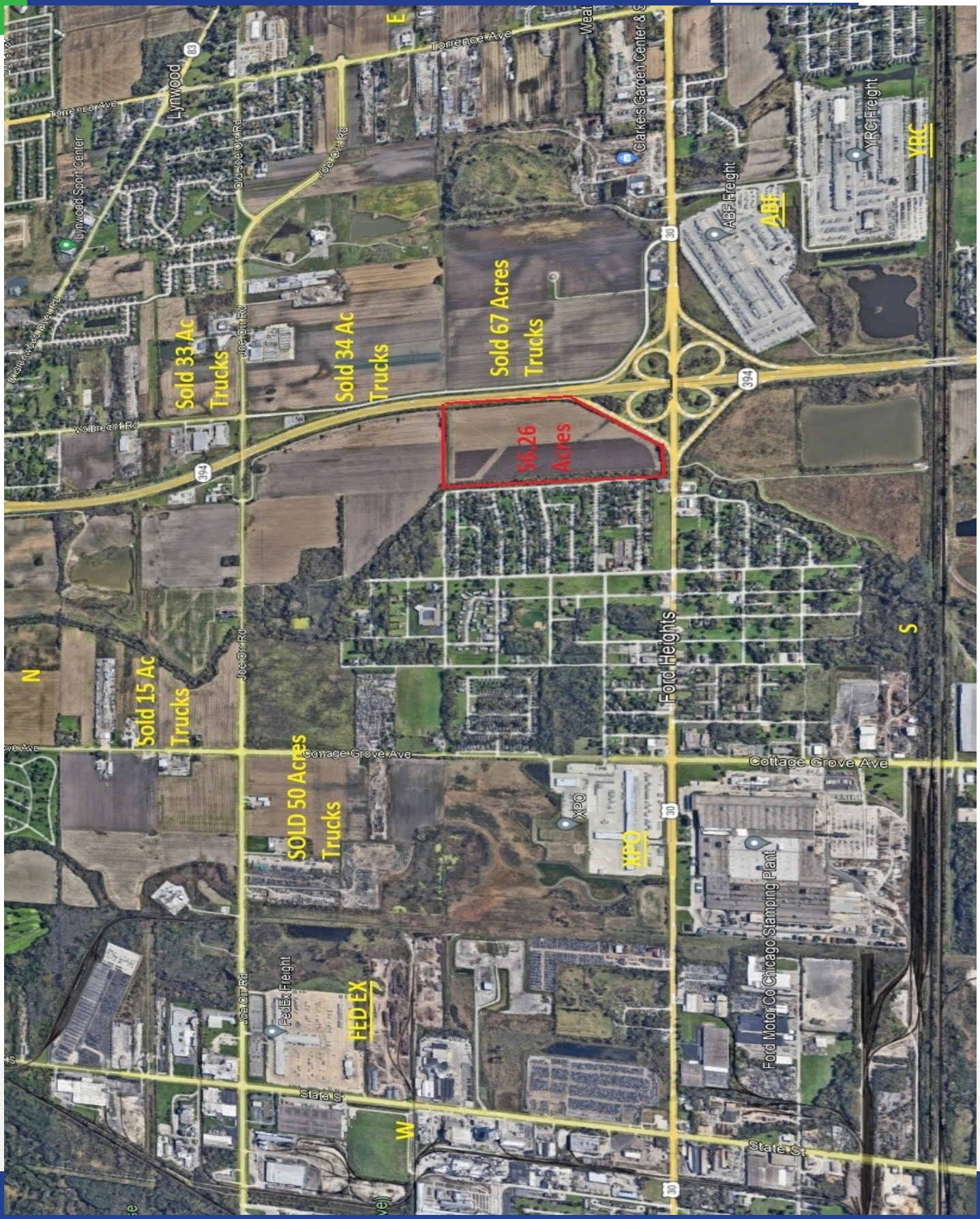

The broker has NOT undertaken an independent investigation to verify the accuracy or completeness of the information herein, except as required by law or regulation. The information contained herein has been provided to the Broker by the Owner or has been obtained from other third party sources deemed to be reliable. Prior to entering into a contract, Purchaser is strongly encouraged