

# FOR SALE



**COLDWELL BANKER  
COMMERCIAL**  
HARTUNG



**3434 SOUTH MONROE ST**  
**Tallahassee, FL 32301**

## Property Information

Address: 3434 S Monroe St  
Tallahassee, FL 32301

Total Building SF: 12,400 SF  
6,200 SF Heated/Cooled  
6,200 SF Basement

**Sale Price: \$699,000**

Acres: 2.1 Acres

Parcel ID: #4113200070000

Zoned: M-1 Light Industrial

Built: 1961

RE Taxes: \$8,305.29 (2022)

## FEATURES

- Spacious with multiple uses
- Roll-up door in back of building
- Access from both S Adams & S Monroe

## LOCATION

- Across from North Florida Fair Grounds and Leon County Tax Collector Office
- Next to University Courtyard Apartments
- Approx 2.5 miles to Capitol Complex & Gov't Buildings
- FDOT Traffic Counts - S Monroe St (15,600 cars daily)  
S Adams St (15,000 cars daily)

## SHOWING INSTRUCTIONS:

Occupied – Contact Broker

## CONTACT:

**Chip Hartung**

**850-386-6160 o**

**850-980-4007 m**

[chip@cbhartung.com](mailto:chip@cbhartung.com) email

[cbchartung.com](http://cbchartung.com) website



Scan with mobile for details

The information shown or contained herein is believed to be accurate but is not warranted or guaranteed, is subject to errors, omissions and changes without notice and should be verified independently.

**CBCWORLDWIDE.COM**

©2023 Coldwell Banker Real Estate LLC, dba Coldwell Banker Commercial Affiliates. All Rights Reserved. Coldwell Banker Real Estate LLC, dba Coldwell Banker Commercial Affiliates fully supports the principles of the Equal Opportunity Act. Each Office is Independently Owned and Operated. Coldwell Banker Commercial and the Coldwell Banker Commercial Logo are registered service marks owned by Coldwell Banker Real Estate LLC, dba Coldwell Banker Commercial Affiliates.

**Coldwell Banker Commercial  
HARTUNG**

3303 Thomasville Rd, Suite #201

Tallahassee, FL 32308

850.386.6160



# Gis Maps



**COLDWELL BANKER**  
**COMMERCIAL**  
HARTUNG

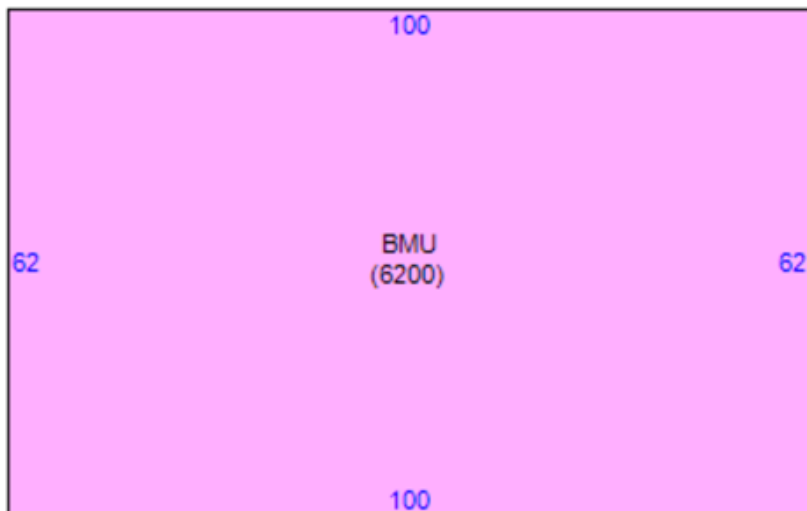
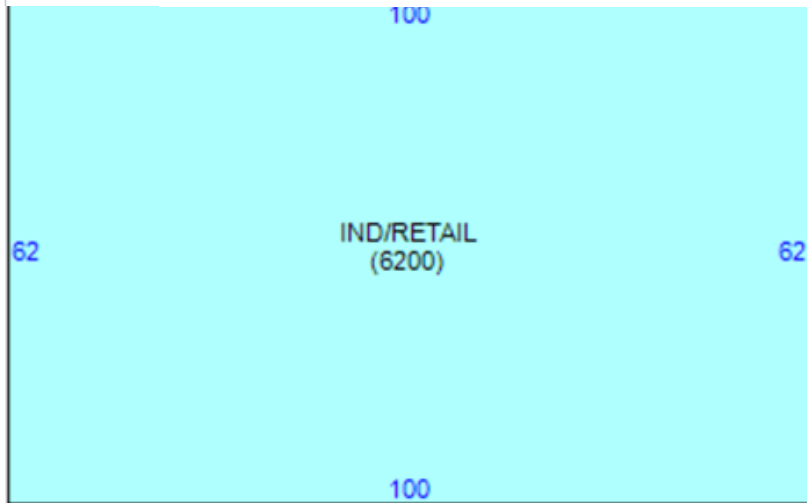


# Building Sketch & Daily Traffic Counts



COLDWELL BANKER  
**COMMERCIAL**  
HARTUNG

Type	Line #	Item	Area
Commercial	1	IND/RETAIL - 216:IND/RETAIL/STORE	6,200
Commercial Feature	1	BMU - BMU:Basement Unfinished	6,200





# Zoning M1-Light Industrial



**COLDWELL BANKER**  
**COMMERCIAL**  
**HARTUNG**

## Section 10-6.652. M-1 Light Industrial District.

1. District Intent	PERMITTED USES	
	2. Principal Uses	3. Accessory Uses
<p>The M-1 district is intended to be located in areas designated Bradfordville Mixed Use or Suburban on the Future Land Use Map of the Comprehensive Plan shall apply to urban areas with convenient access to transportation facilities, where light manufacturing, processing, storage, community and recreational facilities and other activities compatible with light industrial operations are permitted. The district is not intended to accommodate heavy industrial operations or to accommodate commercial or residential development which would restrict the principal light industrial operations.</p>	<p>(1) Armored truck services. (2) Assembly of apparel and accessories. (3) Automotive service and repair, including car wash. (4) Bottling plants. (5) Broadcasting studios. (6) Building contractors and related services. (7) Cemeteries. (8) Communications and utilities. (9) Community services, including vocational schools and police/fire stations. Libraries, elementary, middle, or high schools are prohibited. Other community services may be allowed in accordance with Section 10-6.806 of these regulations. (10) Crematoriums. (11) Distribution facilities. (12) Dry cleaning plants. (13) Food processing, excluding slaughter. (14) Golf courses. (15) Gun firing ranges (indoor). (16) Heavy infrastructure (maintenance yards, motor pools, airports, land fills, sewage treatment plants, etc.).</p>	<p>(17) Laboratories; research and development activities. (18) Lawn and tree removal services. (19) Manufacturing (consistent with the definition of light industrial). (20) Non-medical offices and services, including business and government offices and services. (21) Off-street parking facilities. (22) Passive and active recreational activities. (23) Pest control services. (24) Printing and publishing. (25) Repair services, non-automotive. (26) Towing, wrecking, and recovery services. (27) Transportation and freight handling activities. (28) Warehouses, mini-warehouses, or self-storage facilities. (29) Welding and machine shops. (30) Wholesale activities. (31) Wholesale building supplies. (32) Other uses, which in the opinion of the County Administrator or designee, are of a similar and compatible nature to those uses described in this district.</p> <p>(1) A lawfully established use or structure on the same lot with, and of a nature customarily incidental and subordinate to, the principal use or structure and which comprises no more than 33 percent of the gross floor area of the principal use or structure, as determined by the County Administrator or designee. The 33 percent limitation does not apply to outdoor storage that is accessory to a permitted principal use.</p> <p>(a) Light infrastructure and/or utility services and facilities necessary to serve permitted uses, as determined by the County Administrator or designee. (b) Residential use (intended for watchman or guard not to exceed 1 dwelling unit per industrial use). (c) Outdoor storage (without the 33 percent limitation), provided it complies with Section 7 below. (d) The following uses are permitted accessory uses in this district:</p> <ol style="list-style-type: none"> <li>Eating and drinking establishments such as cafeterias or snack bars, (located within the interior of any permitted use.)</li> <li>Temporary employment</li> <li>Security Guard Service</li> <li>Day Care Centers-- licensed day care services as described in and regulated by section 10-6.811.</li> <li>Recreational amenities—provided as an accessory to a permitted uses established within the district for use by employees management, and their guests.</li> <li>Retail sales—provided the sales are directly related to the principal light industrial use(s), e.g. gun sales at an indoor shooting range. Retail sales must be limited to no more than 33% of the gross floor area.</li> </ol>

# Zoning M1 – Development Standards



**COLDWELL BANKER**  
**COMMERCIAL**  
**HARTUNG**

## DEVELOPMENT STANDARDS (continued on page 1 of 2)

Permitted Principal Commercial Uses Numbers (3), (21), (25)	none	none	none	25 feet	none	25 feet	10 feet	10,000 square feet of gross building floor area per parcel	3 stories
All Other Permitted Principal Non-Residential Uses	none	none	none	25 feet	none	25 feet	10 feet	20,000 square feet of gross building floor area per acre. 50,000 square feet of gross building floor area per acre for storage areas within buildings.	3 stories
<p><b>7. Criteria for Outdoor Storage:</b> Outdoor storage is permitted as an accessory use to a permitted principal use (without the 33 percent limitation) if the outdoor storage area is screened with an opaque material (an opaque material may include vegetation). The opacity requirements are as follows: 100 percent along any property line that adjoins an existing residential use; 80 percent along any property line that adjoins any other type of use other than residential (commercial, office, etc.) or a street right-of-way. The determination of the adequacy of the opaque material will be evaluated at the time of permitting.</p> <p><b>8. Street Vehicular Access Restrictions:</b> Properties in the M-1 zoning district may have vehicular access to any type of street. However, in order to protect residential areas and neighborhoods from non-residential traffic, vehicular access to a local street is prohibited if one of the following zoning districts is located on the other side of the local street: RA, R-1, R-2, R-3, R-4, R-5, MH, MR-1, and RP</p> <p><b>9. Fencing Requirement:</b> All areas proposed for use, currently used, or previously used, in open-pit mining operations and/or construction and demolition debris disposal must be secured by a fence, unless the area is determined to be a reclaimed open-pit mine by the county administrator or designee. The fence must be at least four feet in height with openings that will reject the passage of a seven-inch diameter sphere. The fence must be equipped with a gate which shall remain locked when workers or employees of the land owner or mining company are not present at the site. At every gate or access point, at least one sign must be posed which states, in at least four-inch tall letter, "Danger," "Keep Out," "No Trespassing," or similar language to indicate that there may be hazardous conditions on the premises.</p>									

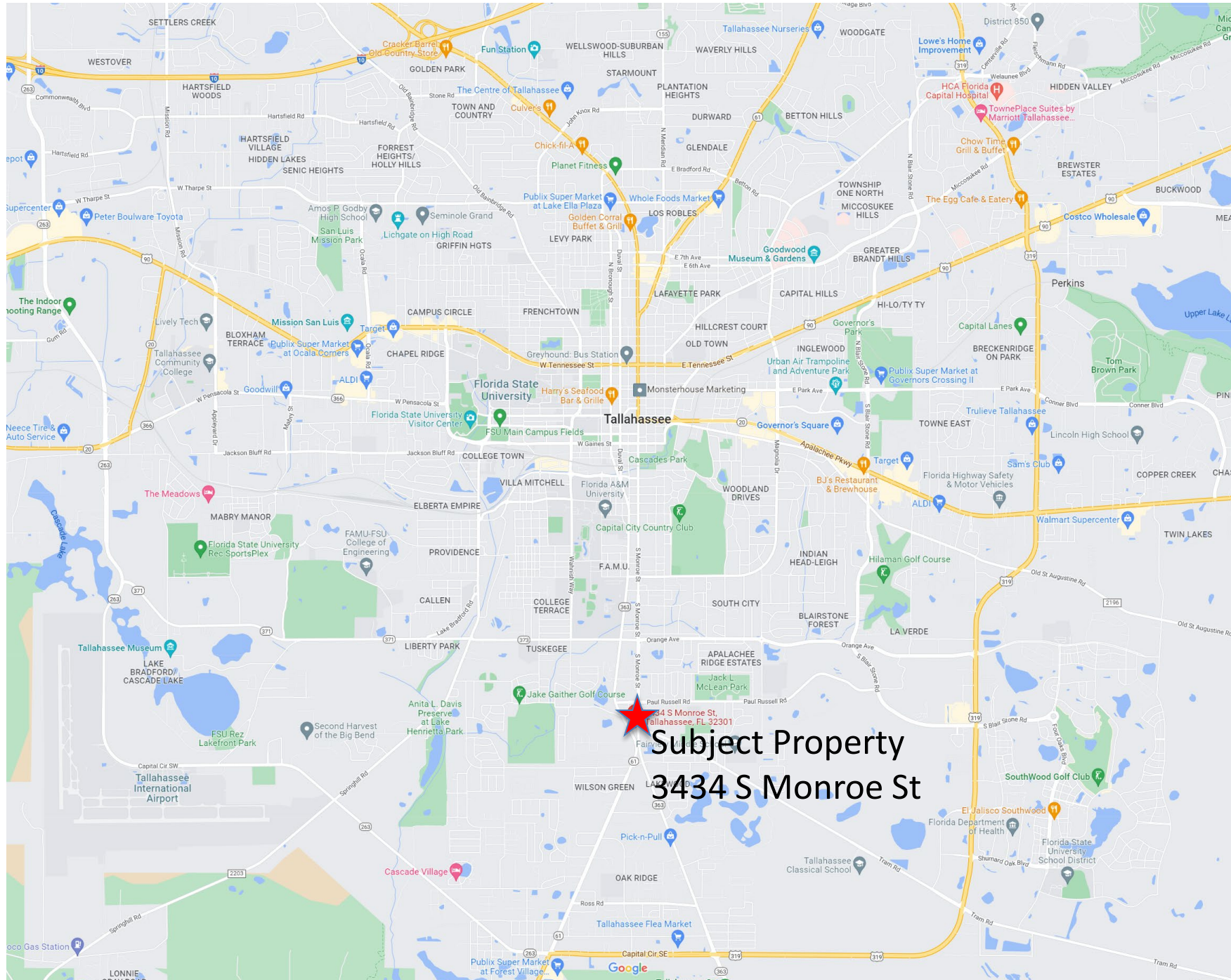
### GENERAL NOTES:

1. If central sanitary sewer is not available, residential development is limited to a minimum of 0.50 acre lots and non-residential development is limited to a maximum of 2,500 square feet of building area. Community service facilities are limited to a maximum of 5,000 square feet of building area or a 500 gallon septic tank. Also, refer to Sanitary Sewer Policy 2.1.12 of the Comprehensive Plan for additional requirements.
2. Refer to the Environmental Management Act (EMA) for information pertaining to the regulation of environmental features (preservation/conservation features), stormwater management requirements, etc.
3. Refer to the Concurrency Management Ordinance for information pertaining to the availability of capacity for certain public facilities (roads, parks, etc.)

# Location Map



**COLDWELL BANKER**  
**COMMERCIAL**  
**HARTUNG**





# Demographics



**COLDWELL BANKER**  
**COMMERCIAL**  
**HARTZUNG**

POPULATION	1 MILE	5 MILES	10 MILES
Total Population	5,325	129,032	249,639
Average Age	30.9	27.8	31.2
Average Age (Male)	26.6	26.8	30.3
Average Age (Female)	35.2	28.5	31.9

HOUSEHOLDS & INCOME	1 MILE	5 MILES	10 MILES
Total Households	2,238	53,148	102,807
# of Persons per HH	2.4	2.4	2.4
Average HH Income	\$37,805	\$39,670	\$54,413
Average House Value	\$139,821	\$179,773	\$219,015

\* Demographic data derived from 2010 US Census

